



Lime Down

Solar Park

Crown Land Plan

May 2026

Revision 2

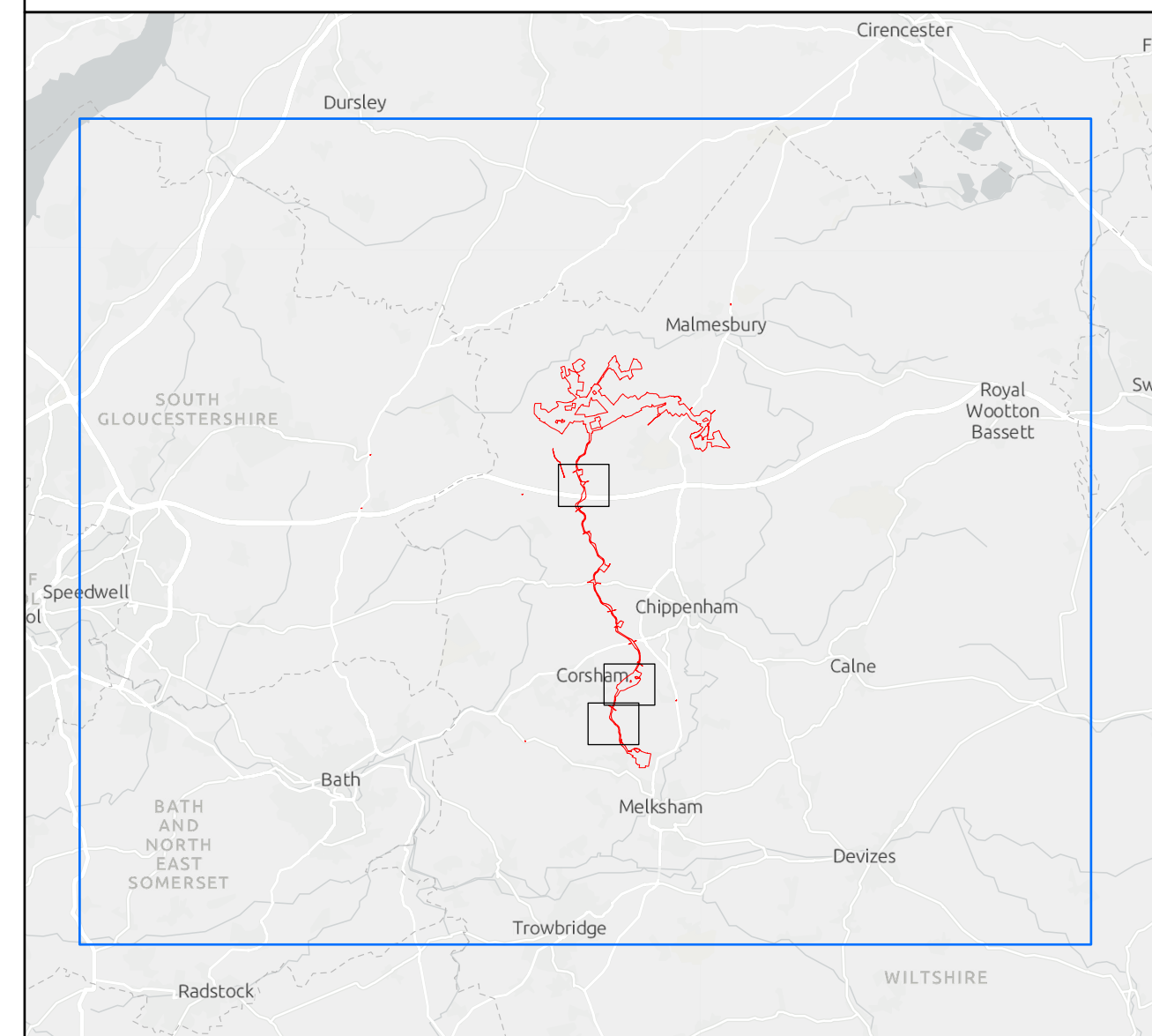
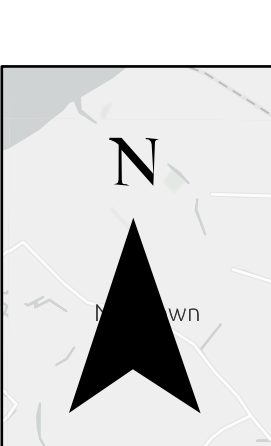
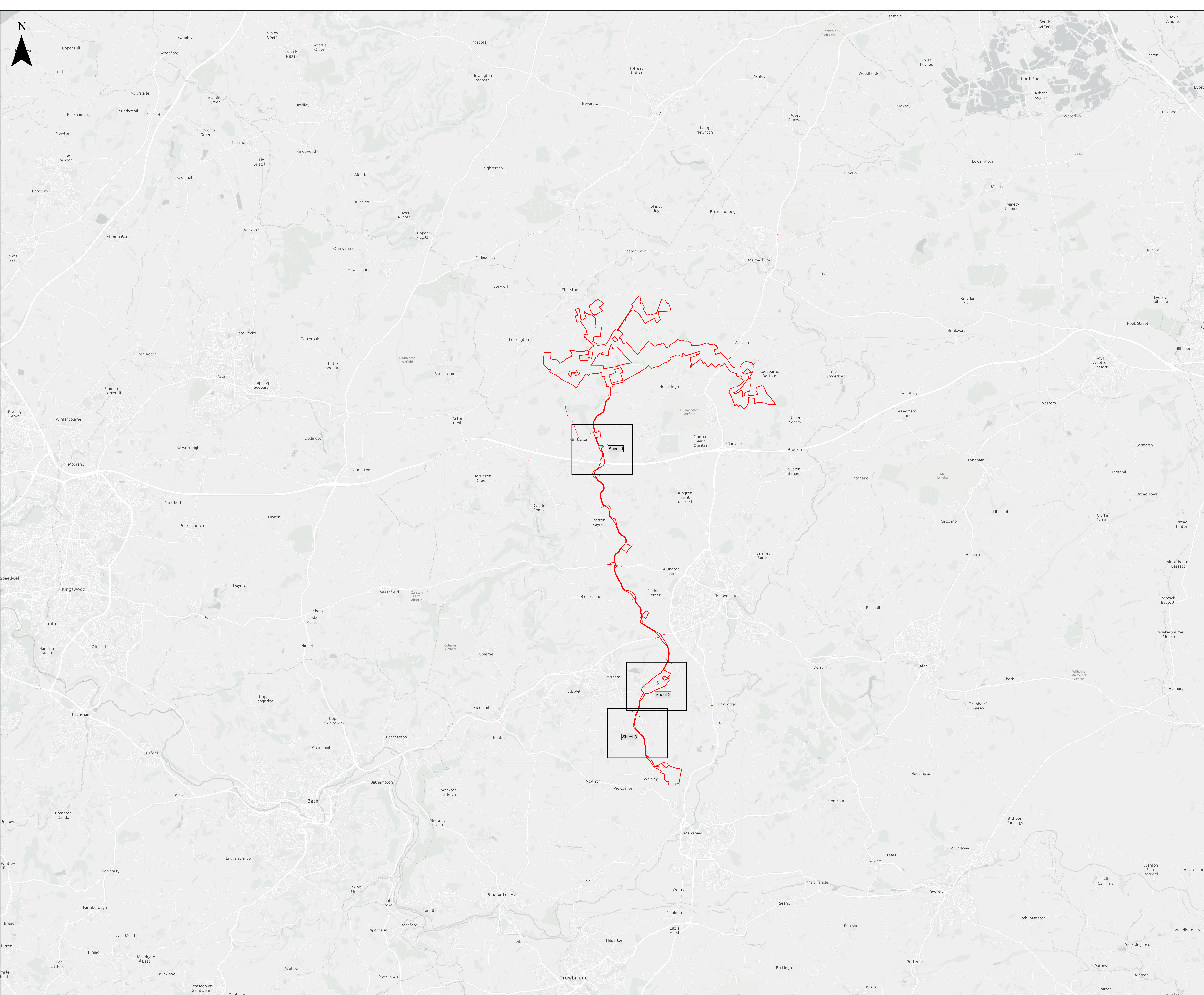
Planning Inspectorate Reference: EN010168

Document Reference: EN010168/APP/2.11

APFP Regulation 5(2)(n)

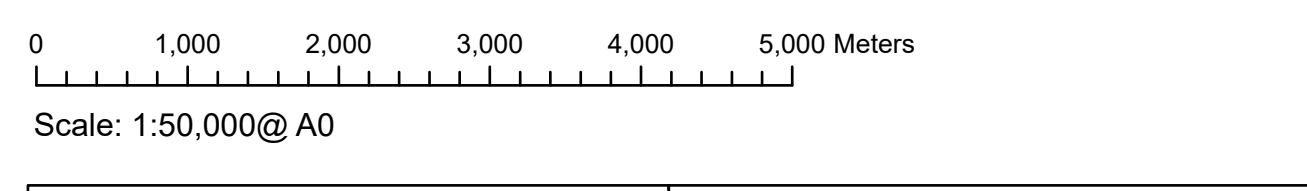
Schedule of Changes

Revision	Sheet Reference	Description of Changes	Reason for Revision
2	16	Removed plot: 16-014	Secretary of State for Defence removed as a plot interest. Plot no longer relevant to Crown Land Plan
2	16	Removed plot: 16-016	Secretary of State for Defence removed as a plot interest. Plot no longer relevant to Crown Land Plan
2	16	Removed plot: 16-017	Secretary of State for Defence removed as a plot interest. Plot no longer relevant to Crown Land Plan
2	16	Removed plot: 16-019	Secretary of State for Defence removed as a plot interest. Plot no longer relevant to Crown Land Plan
2	16	Removed plot: 16-020	Secretary of State for Defence removed as a plot interest. Plot no longer relevant to Crown Land Plan



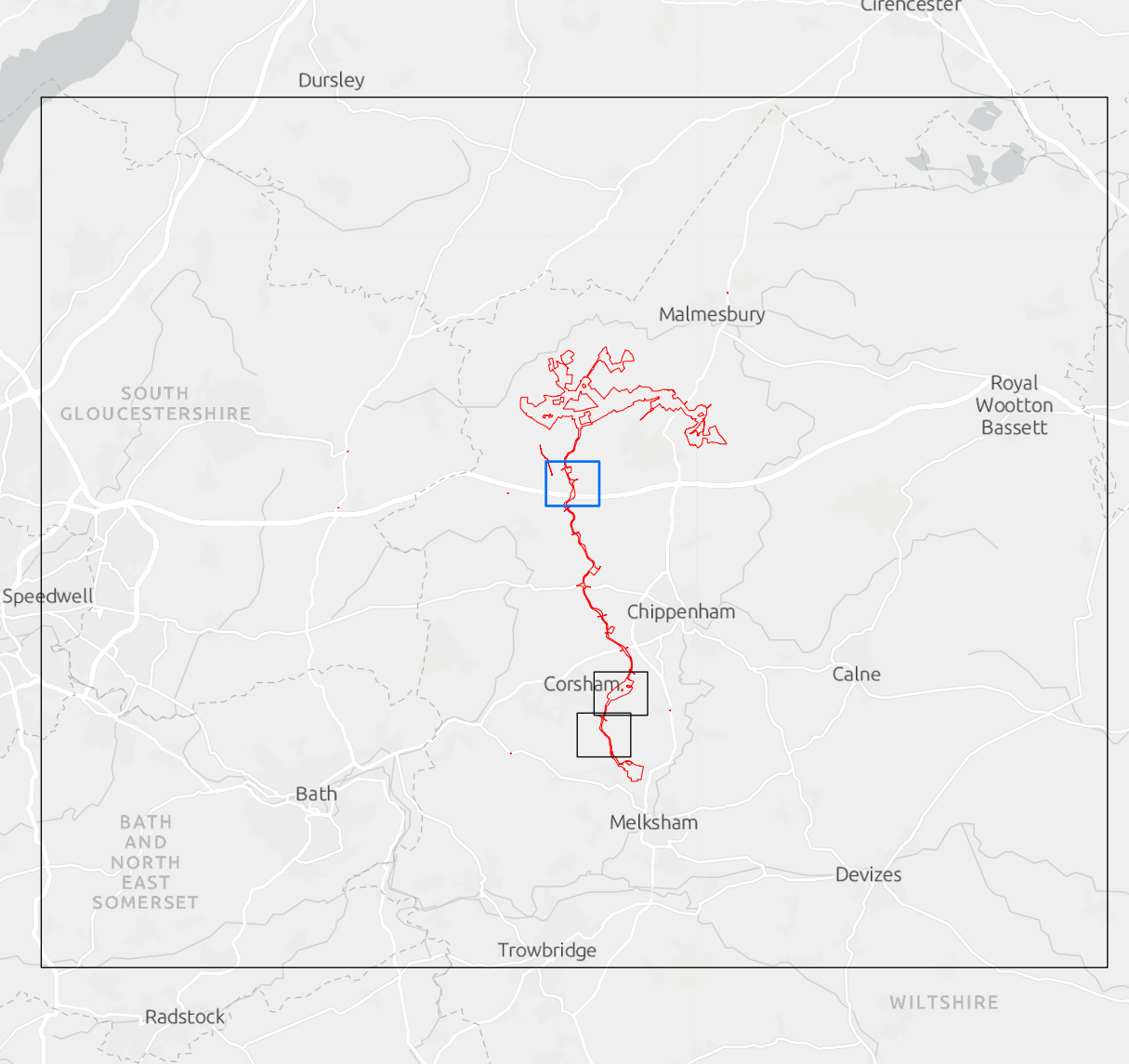
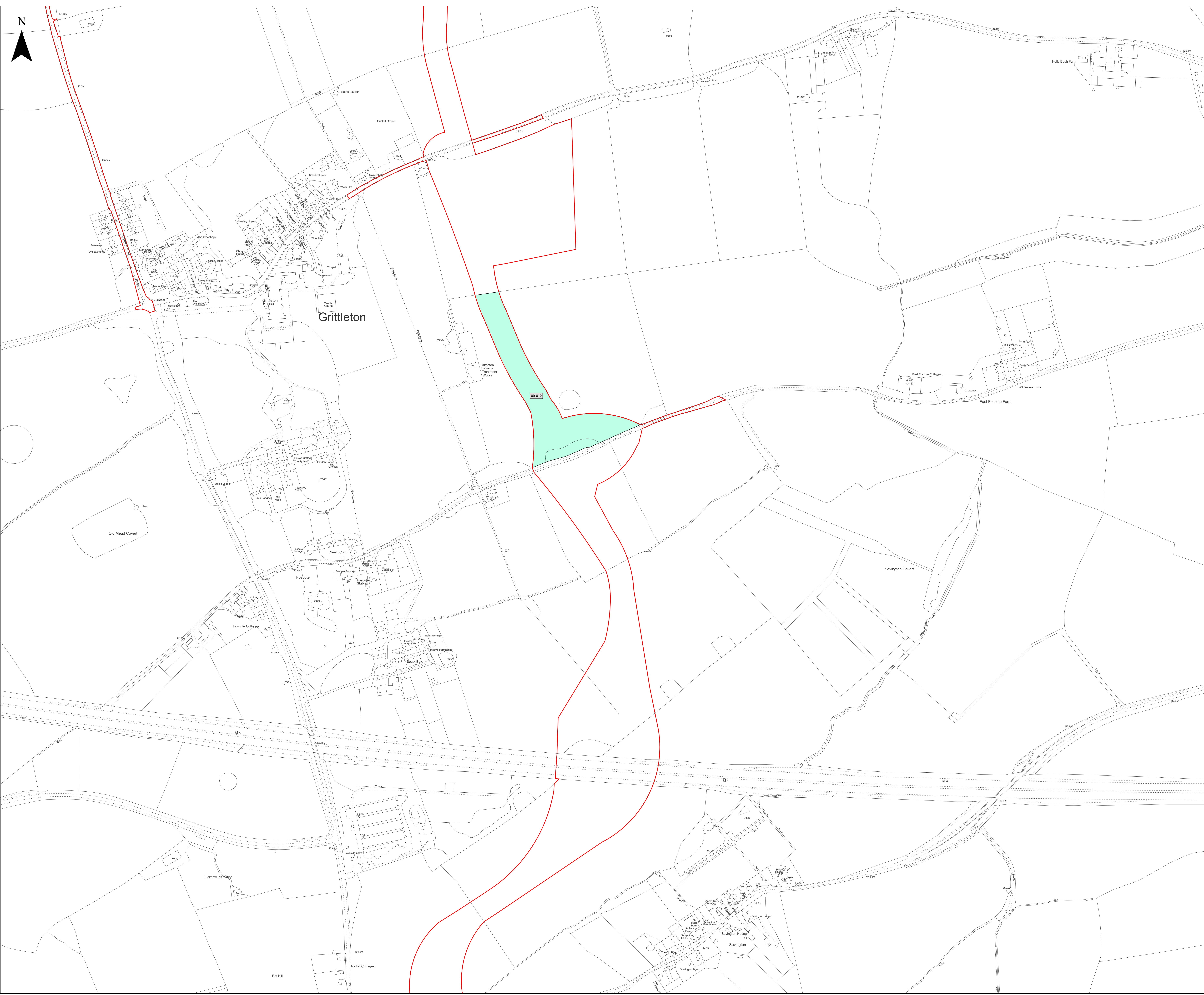
- Key**
- Order Limits
 - Secretary Of State For Work and Pensions
 - The Secretary of State for Environment, Food and Rural Affairs

Layers: Lanpro, 2025; IPI, 2025; DM, 2025
 Base Map: Reproduced from Ordnance Survey digital map data © Crown copyright 2025. All rights reserved. License number 0100031673.
 Sources: Esri, TomTom, Garmin, FAO, NOAA, USGS, © OpenStreetMap contributors, and the GIS User Community
 Datum: OSGB 1936
 Projection: British National Grid



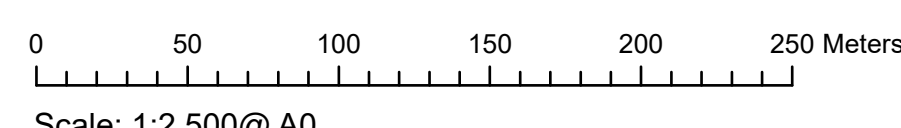
APFP Regulation: 5(2)(n)	Application Doc No. EN010168/APP/2.11
Ref: 23008104_PLN_CRLP_5803.1	Date: May 2026
Drawn by: WS	Checked by: IM

Crown Land Plans
 Sheet: Overview
 Revision B



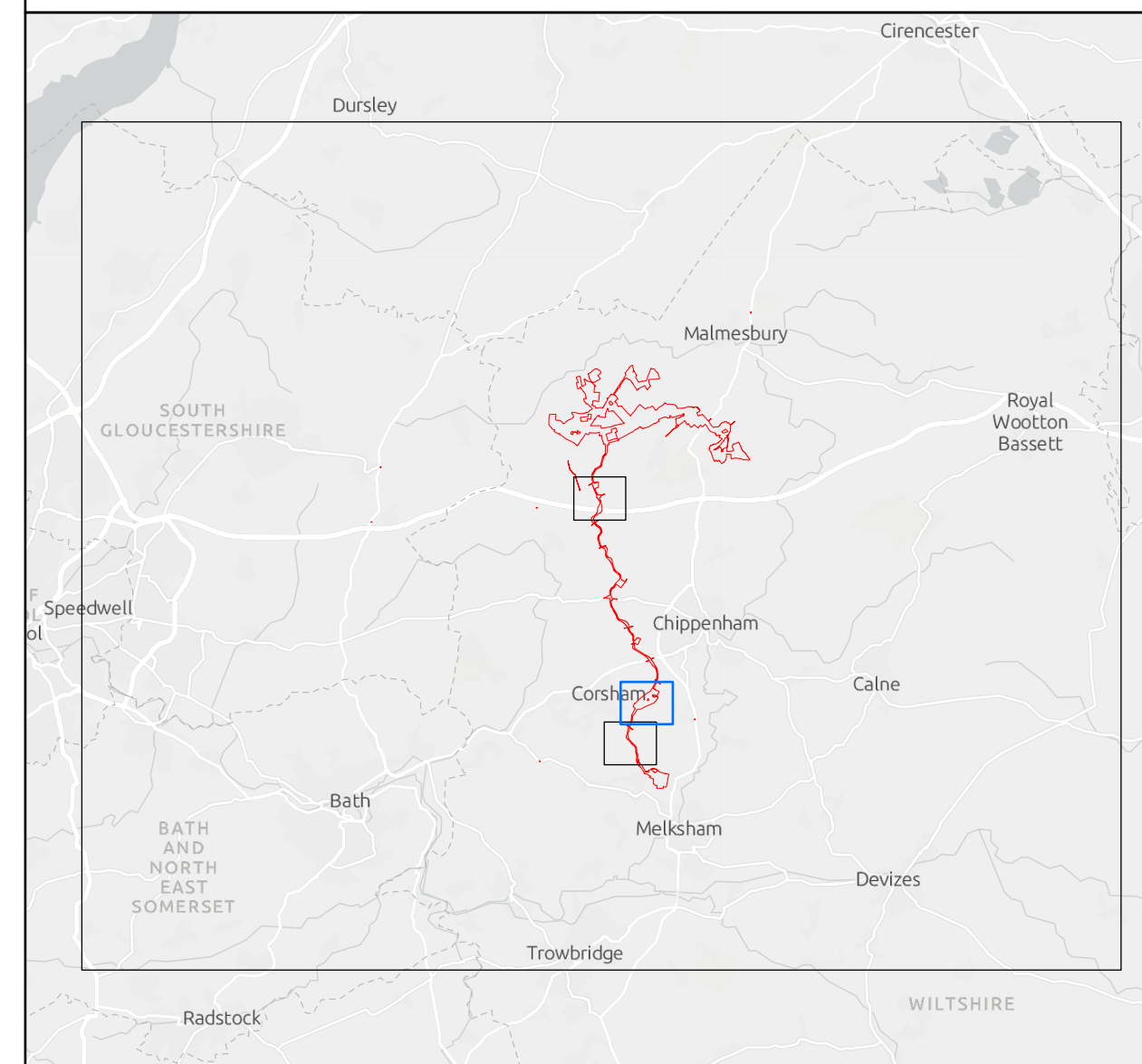

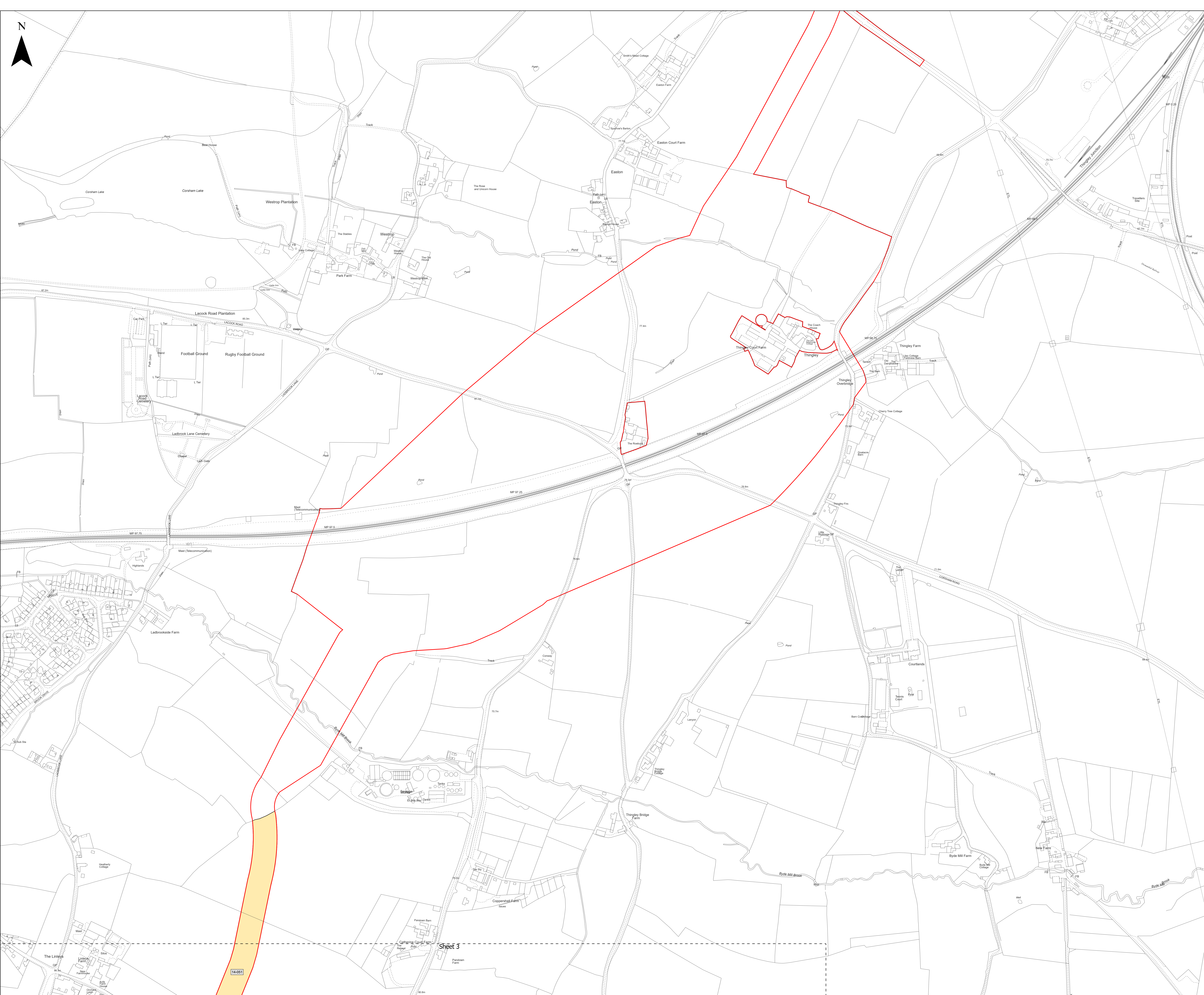
Key
 Order Limits
 The Secretary of State for Environment, Food and Rural Affairs

Layers: Lanpro, 2025; IPI, 2025; DM, 2025
 Base Map: Reproduced from Ordnance Survey digital map data © Crown copyright 2025. All rights reserved. License number 0100031673.
 Sources: Esri, TomTom, Garmin, FAD, NOAA, USGS, © OpenStreetMap contributors, and the GIS User Community
 Datum: OSGB 1936
 Projection: British National Grid



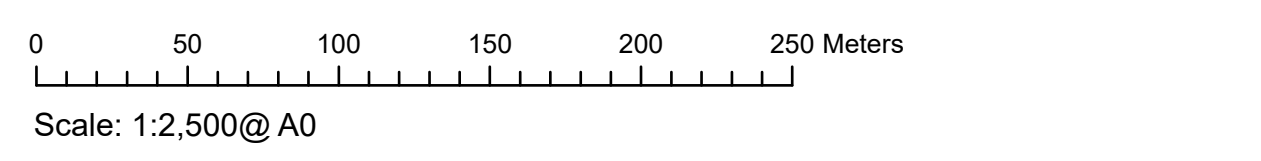
APFP Regulation: 5(2)(n)	Application Doc No. EN010168/APP/2.11
Ref: 23008104_PLN_CRLP_5803.1	Date: May 2026
Drawn by: WS	Checked by: IM

Crown Land Plans
 Sheet: 1 of 3
 Revision B



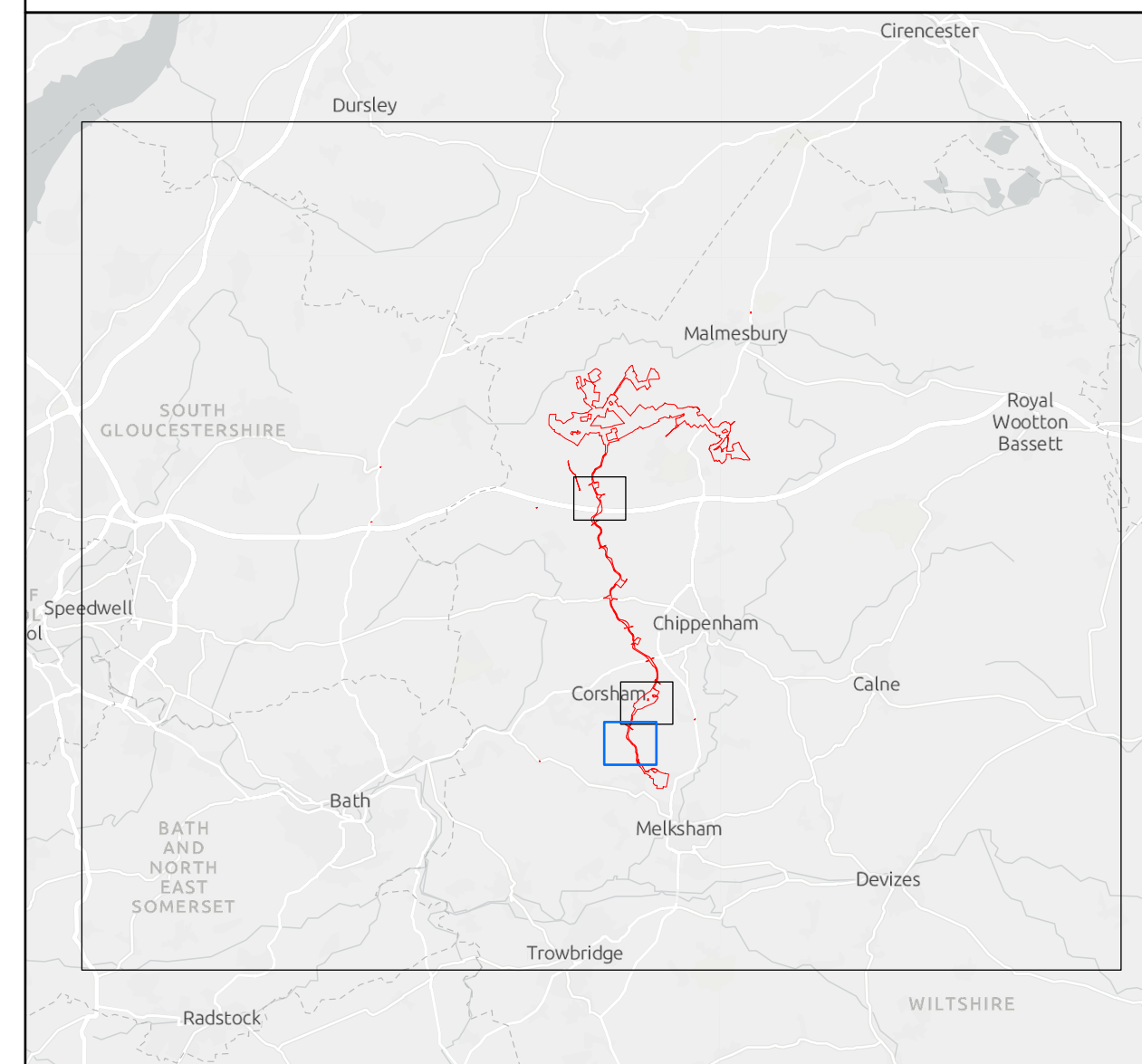
Key
 Order Limits
 Secretary Of State For Work and Pensions

Layers: Lanpro, 2025; IPI, 2025; DM, 2025
 Base Map: Reproduced from Ordnance Survey digital map data © Crown copyright 2025. All rights reserved. License number 0100031673.
 Sources: Esri, TomTom, Garmin, FAO, NOAA, USGS, © OpenStreetMap contributors, and the GIS User Community
 Datum: OSGB 1936
 Projection: British National Grid



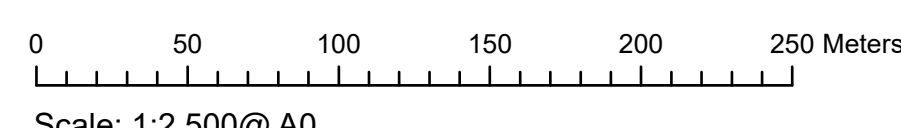
APFP Regulation: 5(2)(n)	Application Doc No. EN010168/APP/2.11
Ref: 23008104_PLN_CRLP_5803.1	Date: May 2026
Drawn by: WS	Checked by: IM

Crown Land Plans
 Sheet 2 of 3
 Revision B



Key
 Order Limits
 Secretary Of State For Work and Pensions

Layers: Lanpro, 2025; IPI, 2025; DM, 2025
 Base Map: Reproduced from Ordnance Survey digital map data © Crown copyright 2025. All rights reserved. License number 0100031673.
 Sources: Esri, TomTom, Garmin, FAO, NOAA, USGS, © OpenStreetMap contributors, and the GIS User Community
 Datum: OSGB 1936
 Projection: British National Grid



Scale: 1:2,500@A0

APFP Regulation: 5(2)(n)	Application Doc No. EN010168/APP/2.11
Ref: 23008104_PLN_CRLP_5803.1	Date: May 2026
Drawn by: WS	Checked by: IM

Crown Land Plans
 Sheet: 3 of 3
 Revision B